



CPS 10476/1 - Context Map

115°39'0"E 115°39'18"E 115°39'36"E 115°39'54"E 115°40'12"E 115°40'30"E

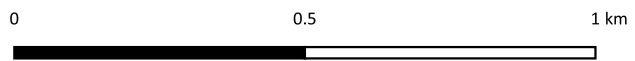


Legend

-  CPS areas applied to clear
-  Local Government Authorities

Roads

-  Main



1:9,800

Projection: GDA2020

